





City of Winona Local Risk Assessment Map

- | | | | |
|---|------------------|---|-------------------|
|  | High Hazard Area |  | Detention Basin |
|  | Community Growth |  | At Risk Structure |

